



Join the Truro City Loop to get out and about in the city. Look around and discover Truro's beautiful architecture, public spaces and historic streets and alley ways.

This circular route will take you around the city, exploring some of its architecture, including the Royal Cornwall Museum, the renowned Cathedral, Walsingham Place and Lemon Street.

The southern section of the loop takes you around some of Truro's oldest streets. Daniell Street, Lemon Street, Strangways Terrace and Richmond Hill.

Make sure you take a moment to look up as some of Truro's finest architectural features are very often above your head.

The Truro City Loop

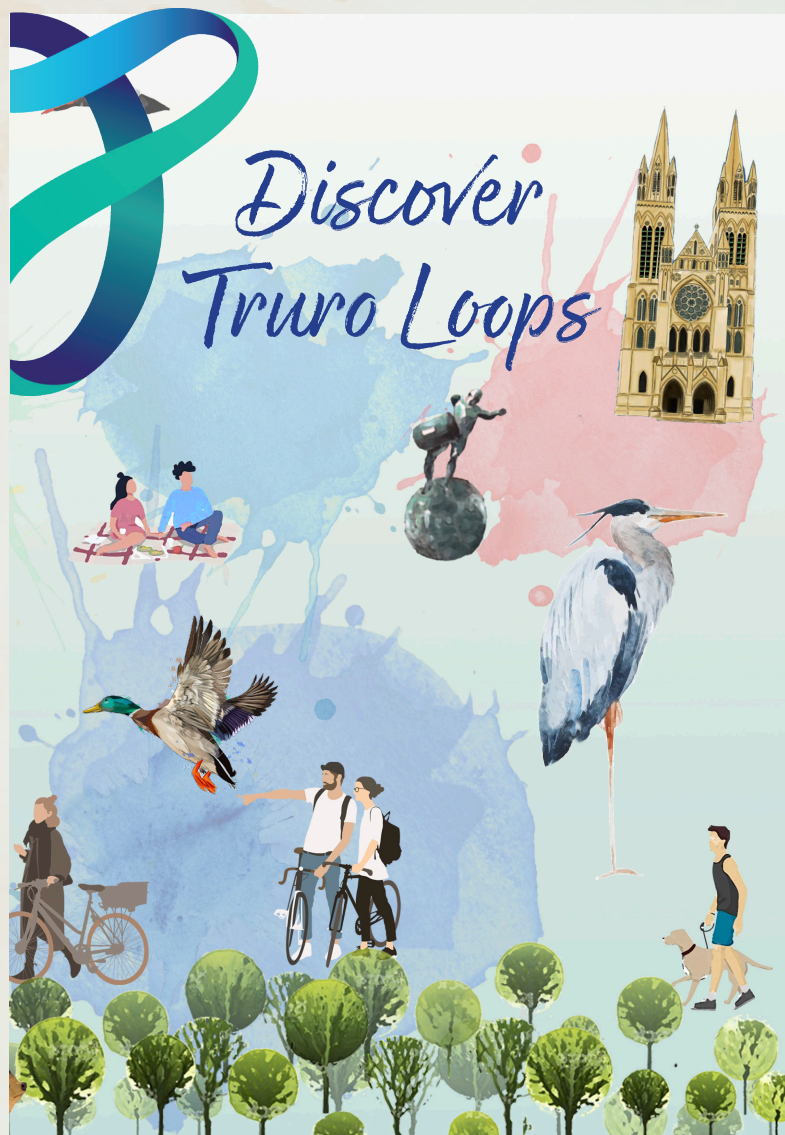


With over 7 miles of walking and cycling trails and routes in and around the city, Truro Loops really does have something for everyone.

Get your walking shoes on or hop on your bike and discover how Truro is connected to its beautiful surrounding rivers and countryside.

www.truroloops.co.uk

Truro Loops



All the Loops and Trails are subject to changes due to improvement work and/or environmental changes.

For more information and latest news...

www.truroloops.co.uk

www.cornwall.gov.uk/media/xlvdijef/truro-active-travel-map.pdf




The Old Newham Railway Trail

Historically this was a train route which formed the branch line to Falmouth, carrying goods such as timber from the industrial yards and docks at Newham.

This trail follows the old Newham Railway track bed, which runs from Gas Hill, Newham to New County Hall. The trail is approximately 1.6 miles of easy and safe off-road walking and cycling.

The route begins by following the river to Newham Quays where dynamite was once exported. The walk joins the path along the old track bed of the Newham railway line which has now been recolonised by wildlife. The trail eventually emerges beside County Hall at Highertown, where you can return via the A391, the city or retrace your route back along the trail for a different view!



The Truro River Future Loop

This loop follows the western and eastern banks of the river from Newham, along Morlaix Avenue and back along Malpas Road to Boscawen Park.

Watch this space... A new pedestrian bridge is proposed to complete the loop and will connect the Newham side of the river to Boscawen Park.

When the tide is low, look out for wading birds, including the **Black-tailed Godwit**, which comes to feed on the mud flats. At high tide canoeists, sailors and paddle boarders take to the water.




© Ian Woolcock | Dreamstime.com

Boscawen Park Loop

Boscawen Park is **Truro's play, sports and activity hub**. Here you will find tennis, football, Truro's canoe club, a fantastic **children's playground** and **refreshments**, all set in beautifully maintained parkland and gardens.

Follow the river past the car park, taking in the fantastic view of Truro and the cathedral spires at the head of the river. Follow the path south to Sunny Corner and continue the loop back to the park.

Don't forget to cross the road to visit the duck pond, filled with bird life.




© Ian Woolcock | Dreamstime.com

Moresk Forest Loop

This is where Truro's rivers and countryside meet. Follow Malpas Road from Boscawen Park to Malpas Village where you will be rewarded with stunning views across the river to the **Area of Outstanding Natural Beauty**.

The famous Cornish love story of **Tristan and Iseult** tells how Iseult crossed the Truro river at La Mal Pas, the early name for today's Malpas!




From here, take the permissive paths through the beautiful forest and complete the loop back to Boscawen Park.



W7EP8J The Print Collector / Alamy



-  **Truro City Loop** - Approx 2 miles
-  **Old Newham Railway Trail** - Approx 1.6 miles
-  **Truro River Loop** - Approx 1.7 miles
-  **Boscawen Park Loop** - Approx 1 mile
-  **Moresk Forest Loop** - Approx 2.7 miles

-  Connecting Road Routes
-  Permissive Paths
- All loops have walking, cycling and dog walking (on a lead) opportunities.
-  Public Toilets

The Truro City Loop

Truro River Loop

Boscawen Park Loop

Moresk Forest Loop

The Old Newham Railway Trail

**Discover
Truro
Loops**

New Boscawen-Newham Bridge...
Coming Soon!

Ferry Link
Truro to Falmouth